

SUTTON BANK

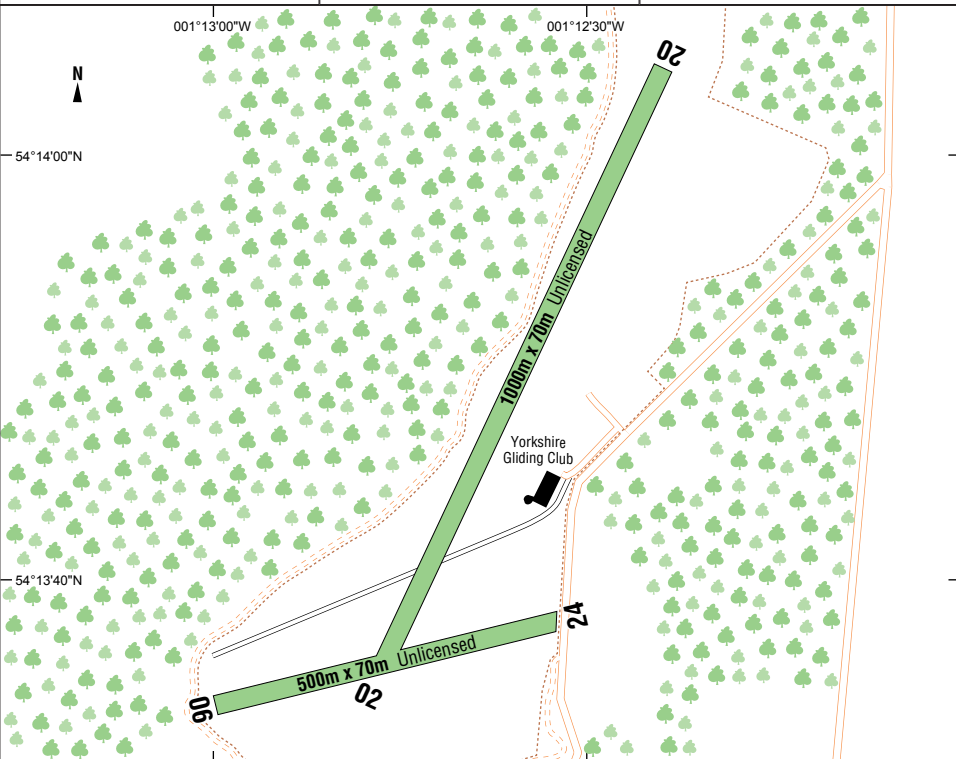
920ft 34hPa 4.9nm E of Thirsk N5413.50 W00112.36 PPR Alternative AD Humberstone (EGNJ)

Non-standard join

Sutton Base

LARS/Zone
Leeming
133.375

A/G
118.685



RWY	SURFACE	TORA	LDA	U/L	LIGHTING
02/20	Grass			1000x70	Nil
06/24	Grass			500x70	Nil




Airfield Operations

RNAV

Remarks
PPR essential. Pilots welcome at own risk. Gliding activities daily. AD located in Vale of York AIAA.

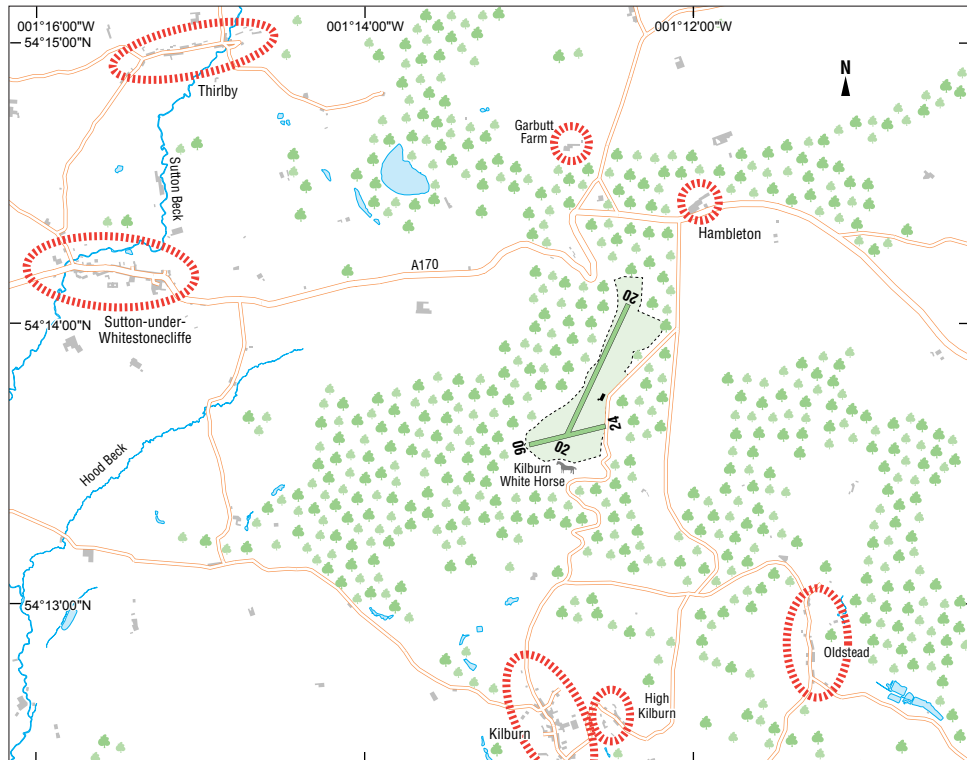
Warnings
Bagby AD 2nm WSE of AD. Due to location of AD strong winds may require a steep APP.
Caution: Strong down draughts on APP. NW winds can cause extreme turbulence.
Noise: Avoid over flying all local houses and the villages of Kilburn, High Kilburn, Thirby and Sutton under Whitestonecliff. Do not over fly the stables and adjacent fields to N of AD.

Operating Hrs SR-SS
Circuits 02, 24, 06 RH 20 LH
Landing Fee Available with PPR
Maintenance Nil
Fuel Nil
Disabled Facilities
  
Restaurants On AD Tue-Sun 1000-1500
Taxi/Car Hire Nil
Weather Info Air N MOEx

Operator Yorkshire Gliding Club
Sutton Bank
Thirsk
North Yorkshire YO7 2EY
Tel: 01845 597237
enquiry@ygc.co.uk
www.ygc.co.uk

Effective date: 01/12/2022 © Copyright 2022 AFE Ltd. All rights reserved. OP 22G Not to Scale

Sutton Bank Noise Abatement



Effective date: 01/12/2022 © Copyright 2022 AFE Ltd. All rights reserved